

**This electronic collection of documents is provided
for the convenience of the user
and is Not a Certified Document –**

**The documents contained herein were originally issued
and sealed by the individuals whose names and license
numbers appear on each page, on the dates appearing
with their signature on that page.**

**This file or an individual page
shall not be considered a certified document.**

See Sheet 1A For Index of Sheets

STATE OF NORTH CAROLINA
DIVISION OF HIGHWAYS

HAYWOOD, JACKSON & SWAIN COUNTY

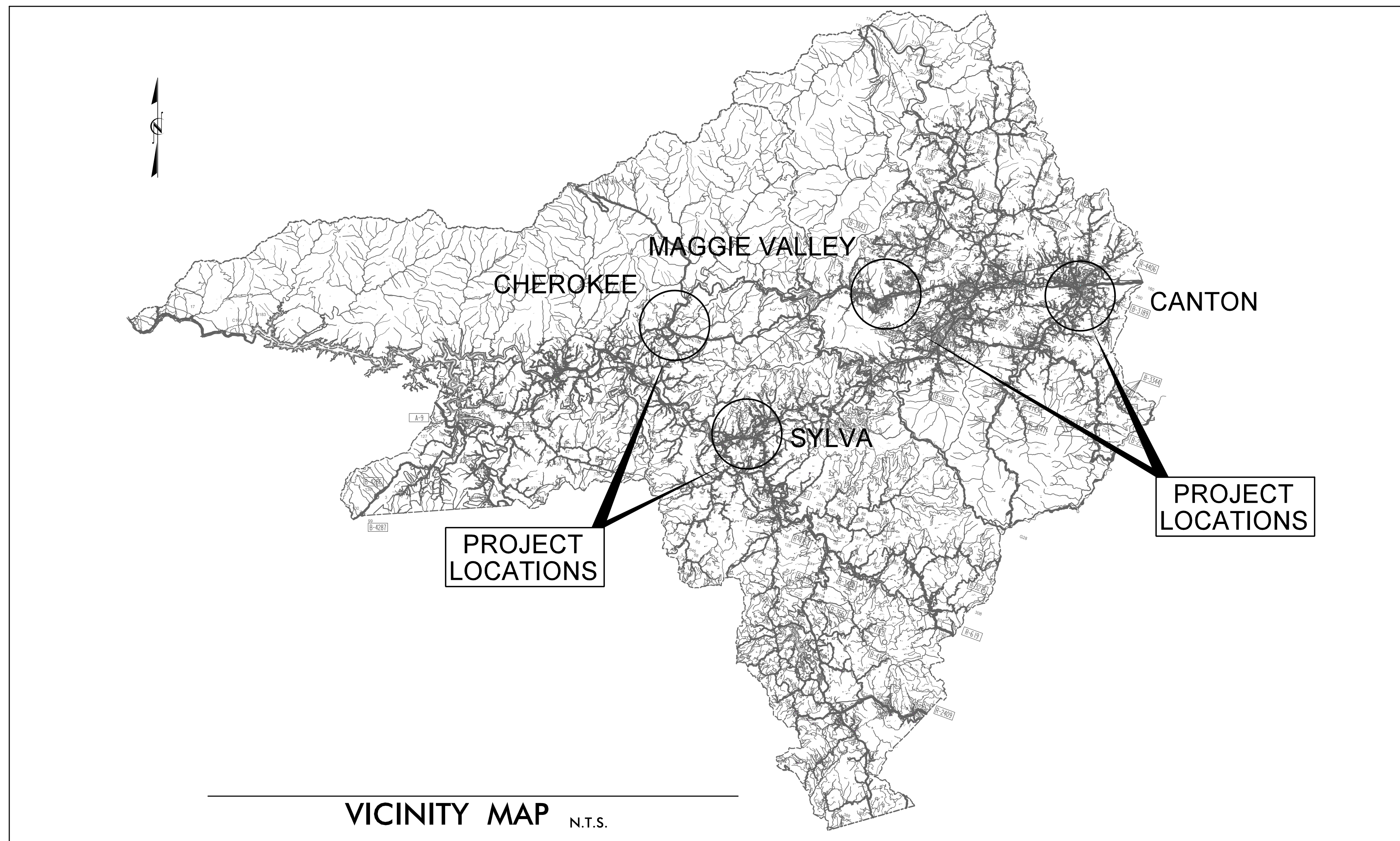
LOCATION: CANTON, HAYWOOD COUNTY
MAGGIE VALLEY, HAYWOOD COUNTY
SYLVA, JACKSON COUNTY
CHEROKEE, SWAIN COUNTY

TYPE OF WORK: CURB RAMPS
SEE SITE MAP SHEETS FOR COUNTY SITE LOCATIONS

STATE	STATE PROJECT REFERENCE NO.	SHEET NO.	TOTAL SHEETS
N.C.	R-5794F	1	17
STATE PROJ. NO.	F.A. PROJ. NO.	DESCRIPTION	
44910.3.8			

TIP PROJECT: R-5794F

CONTRACT: DN00697



DOCUMENT NOT CONSIDERED FINAL
UNLESS ALL SIGNATURES COMPLETED

GRAPHIC SCALES

PLANS

DESIGN DATA

ADT 2015 =	NA
ADT 2017 =	NA
DHV =	NA
D =	NA
T =	NA
V =	VARIES
* TTST =	NA
FUNC CLASS =	LOCAL

PROJECT LENGTH

N/A

Prepared in the Office of:

WSP USA Inc.
1001 MOREHEAD SQUARE DRIVE
SUITE 610
CHARLOTTE, NC 28203
NC LIC. NO. F-0165

2018 STANDARD SPECIFICATIONS

RIGHT OF WAY DATE:
N/A

LETTING DATE:
JANUARY 11, 2022

SIERRA HAYNES, PE
PROJECT ENGINEER

PROJECT DESIGN ENGINEER

HYDRAULICS ENGINEER


SIGNATURE: _____ P.E.

ROADWAY DESIGN ENGINEER

12/17/2021

DocuSigned by:
Sierra Haynes



SIGNATURE: _____ P.E.



12/17/2021
I:\1883600-03\AR-5794A\Roadway\Proj\2019\2019 R-5794F District 2\COMBINED_TSH.F.dgn
rldw

8/17/99

wsp 1001 MOREHEAD SQUARE DRIVE
SUITE 610
CHARLOTTE, NC 28203
NC LIC. NO. F-0165

PROJECT REFERENCE NO. R-5794F	SHEET NO. 1A
RW SHEET NO.	
ROADWAY DESIGN ENGINEER	
	
	
12/17/2021	
DOCUMENT NOT CONSIDERED FINAL UNLESS ALL SIGNATURES COMPLETED	

INDEX OF SHEETS

SHEET NUMBER

SHEET

1

TITLE SHEET

1A

INDEX OF SHEETS

1B THRU 1C

COUNTY SITE MAPS

2C-1 THRU 2C-2

RAMP DETAILS

4 THRU 8

PLAN SHEETS FOR HAYWOOD COUNTY

9 THRU 10

PLAN SHEETS FOR JACKSON COUNTY


11 THRU 14

PLAN SHEETS FOR SWAIN COUNTY

I:\1683600-03\R-57944\Roadway\Proj\2019\2019 R-5794F District 2\Combined_SHT_1A.dgn

12/16/2021
caldw

8/17/19

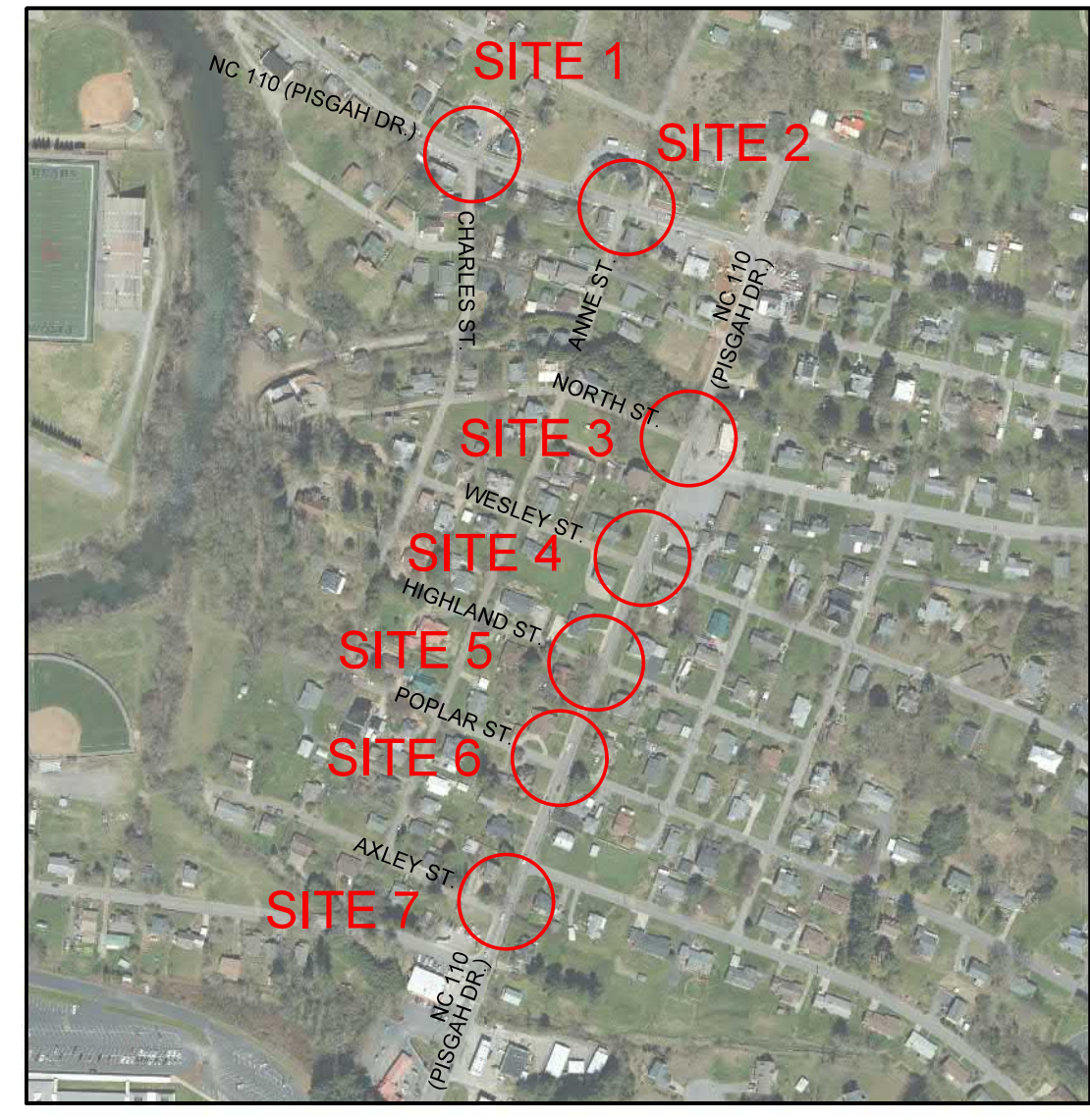
wsp 1001 MOREHEAD SQUARE DRIVE SUITE 610 CHARLOTTE, NC 28203 NC LIC. NO. F-0165	PROJECT REFERENCE NO. R-5794F	SHEET NO. 1B
	RW SHEET NO.	
ROADWAY DESIGN ENGINEER		
		
12/17/2021		
DOCUMENT NOT CONSIDERED FINAL UNLESS ALL SIGNATURES COMPLETED		

COUNTY SITE MAPS

HAYWOOD COUNTY

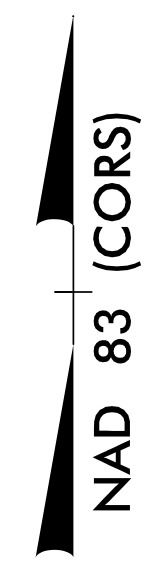
LOCATION: CANTON, HAYWOOD COUNTY

- SITE 1 - NC 110 (PISGAH DRIVE) AND CHARLES STREET
- SITE 2 - NC 110 (PISGAH DRIVE) AND ANNE STREET
- SITE 3 - NC 110 (PISGAH DRIVE) AND NORTH STREET
- SITE 4 - NC 110 (PISGAH DRIVE) AND WESLEY STREET
- SITE 5 - NC 110 (PISGAH DRIVE) AND HIGHLAND STREET
- SITE 6 - NC 110 (PISGAH DRIVE) AND POPLAR STREET
- SITE 7 - NC 110 (PISGAH DRIVE) AND AXLEY STREET



LOCATION: MAGGIE VALLEY, HAYWOOD COUNTY

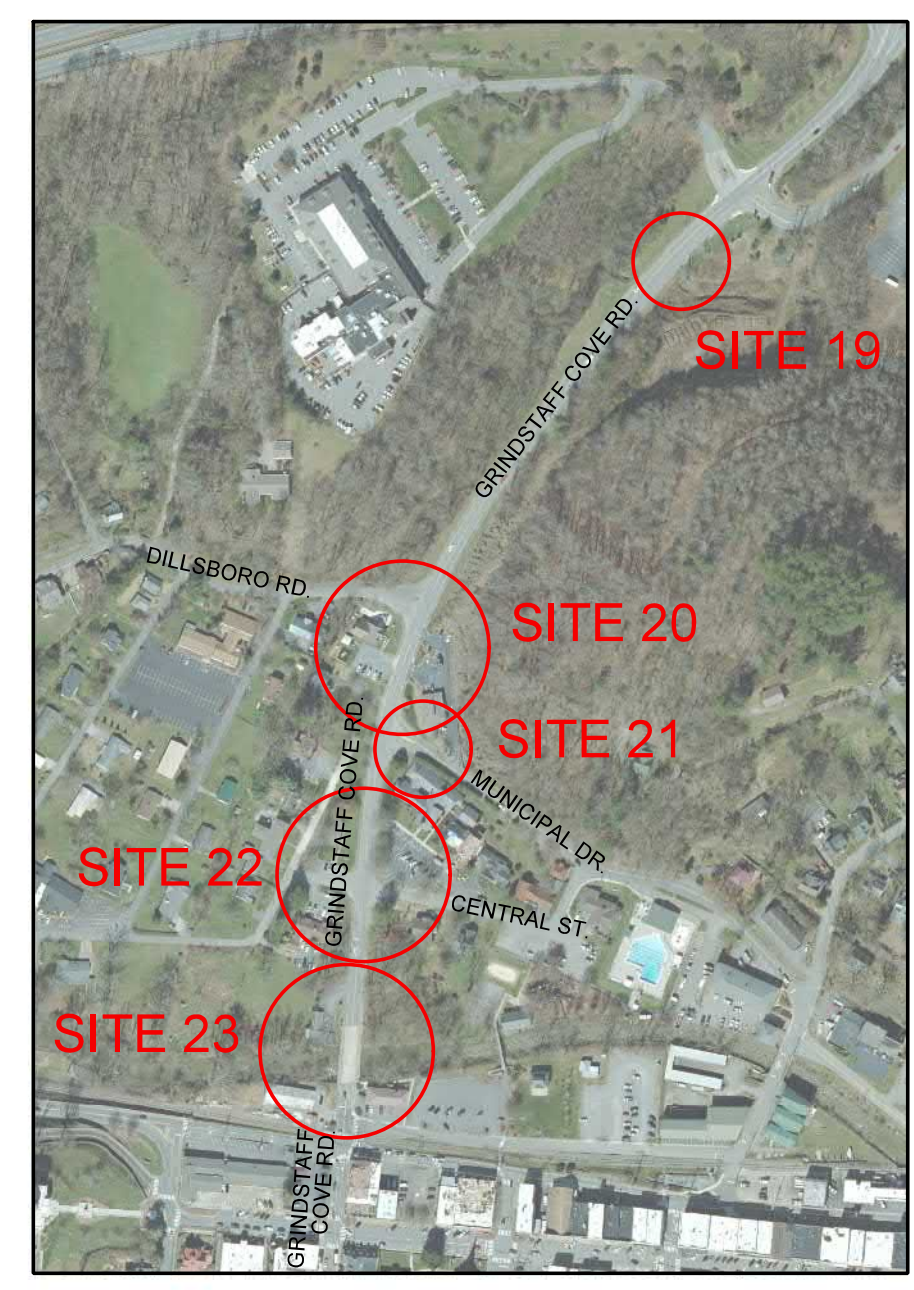
- SITE 8 - US 19 (SOCO RD.) AND TUBE WORLD CROSSWALK
- SITE 9 - US 19 (SOCO RD.) AND FESTIVAL GROUNDS CROSSWALK
- SITE 10 - US 19 (SOCO RD.) AND MOONSHINE GRILL CROSSWALK
- SITE 11 - US 19 (SOCO RD.) AND SR 1307 (MOODY FARM ROAD (WEST))
- SITE 12 - US 19 (SOCO RD.) AND SUMMIT DRIVE & RIVERSIDE VILLA DRIVE
- SITE 13 - US 19 (SOCO RD.) AND HEMLOCK LOOP
- SITE 14 - US 19 (SOCO RD.) AND HOLLAND DRIVE
- SITE 15 - US 19 (SOCO RD.) AND DRIFTWOOD LOOP
- SITE 16 - US 19 (SOCO RD.) AND SR 1307 (MOODY FARM ROAD (EAST))
- SITE 17 - US 19 (SOCO RD.) AND SR 1208 (CARDINAL DRIVE)
- SITE 18 - US 19 (SOCO RD.) AND SR 1308 (TEAGUES LOOP)



JACKSON COUNTY

LOCATION: SYLVA, JACKSON COUNTY


- SITE 19 - GRINDSTAFF COVE ROAD AND 2000' FROM BUS. 23
- SITE 20 - GRINDSTAFF COVE ROAD AND DILLSBORO ROAD
- SITE 21 - GRINDSTAFF COVE ROAD AND MUNICIPAL DRIVE
- SITE 22 - GRINDSTAFF COVE ROAD AND CENTRAL STREET
- SITE 23 - GRINDSTAFF COVE ROAD BRIDGE OVER SCOTT CREEK



12/16/2021
T:\1883560-03\1883560-03\1883560-03\Roadway\Pro\2019\2019 R-5794F District 2\COMBINED_TSH.F.dgn

COUNTY SITE MAPS

wsp 1001 MOREHEAD SQUARE DRIVE
SUITE 610
CHARLOTTE, NC 28203
NC LIC. NO. F-0165

PROJECT REFERENCE NO. R-5794F	SHEET NO. 1C
RW SHEET NO.	
ROADWAY DESIGN ENGINEER	
	
DocuSign	12/17/2021
<small>SE-181</small> DOCUMENT NOT CONSIDERED FINAL UNLESS ALL SIGNATURES COMPLETED	

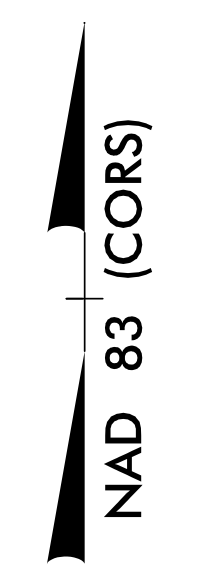
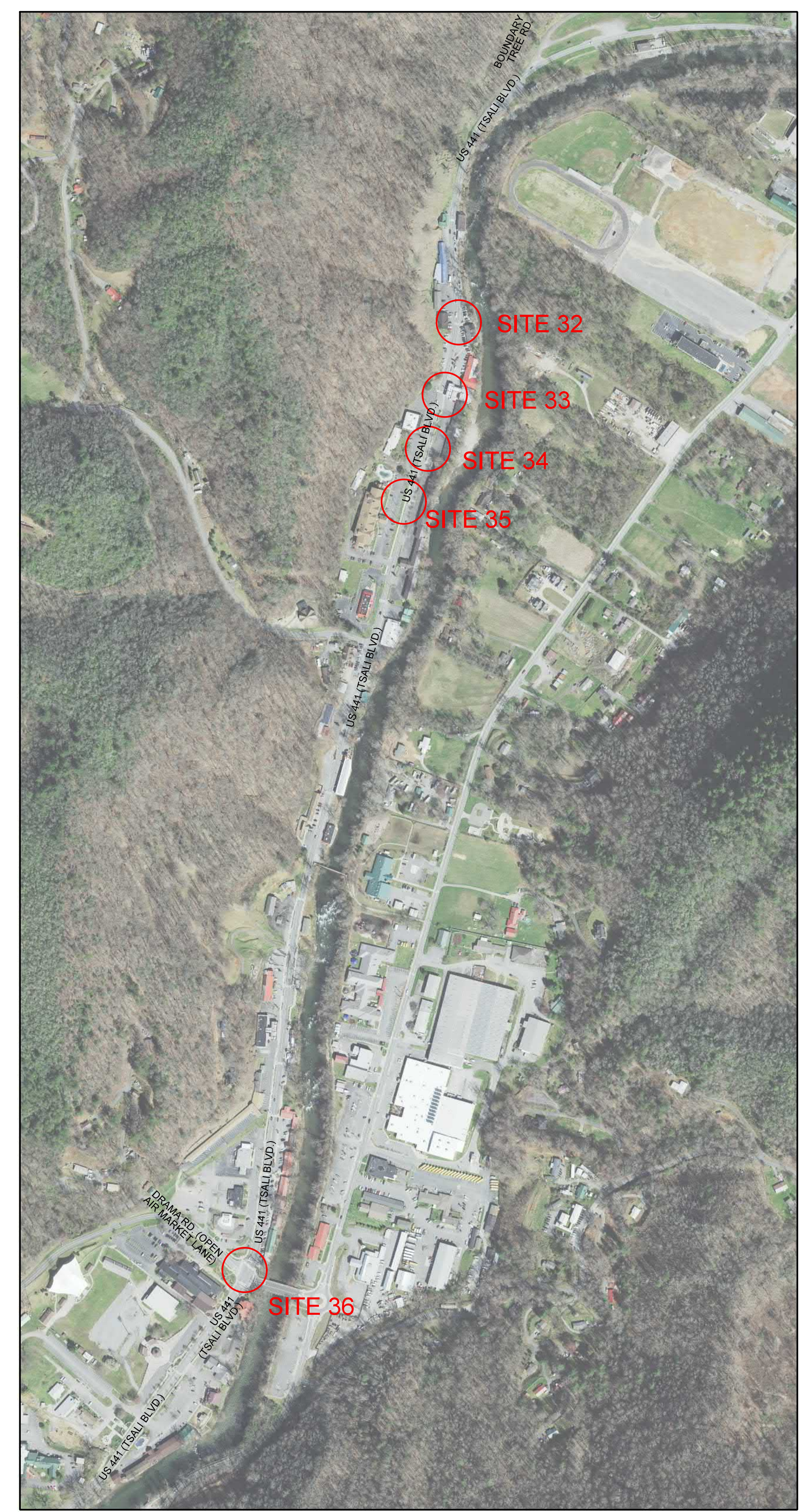
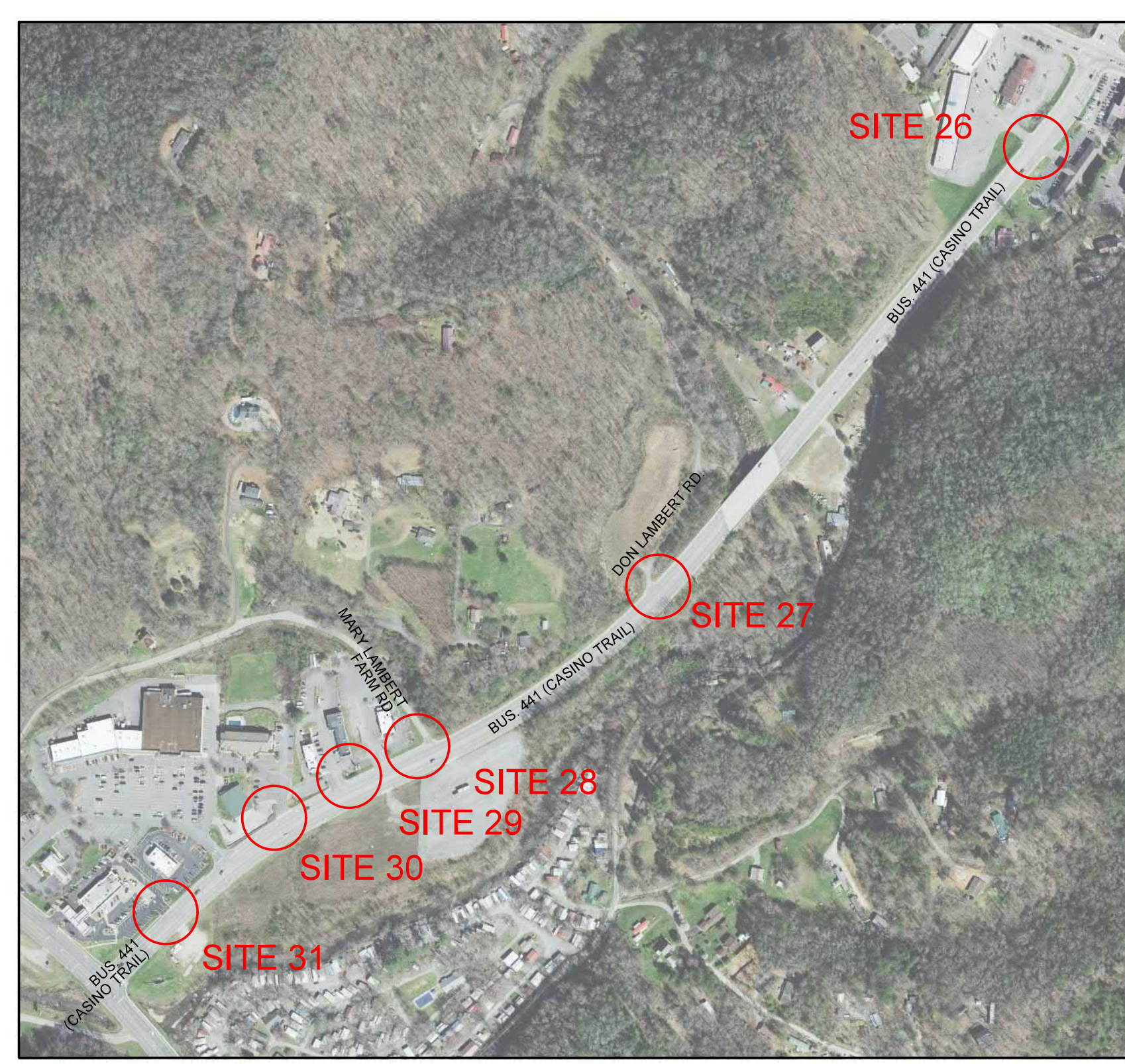
SWAIN COUNTY

LOCATION: BRYSON CITY, SWAIN COUNTY
SITE 24 - EVERETT STREET AND FRY STREET
SITE 25 - EVERETT STREET AND MITCHELL STREET



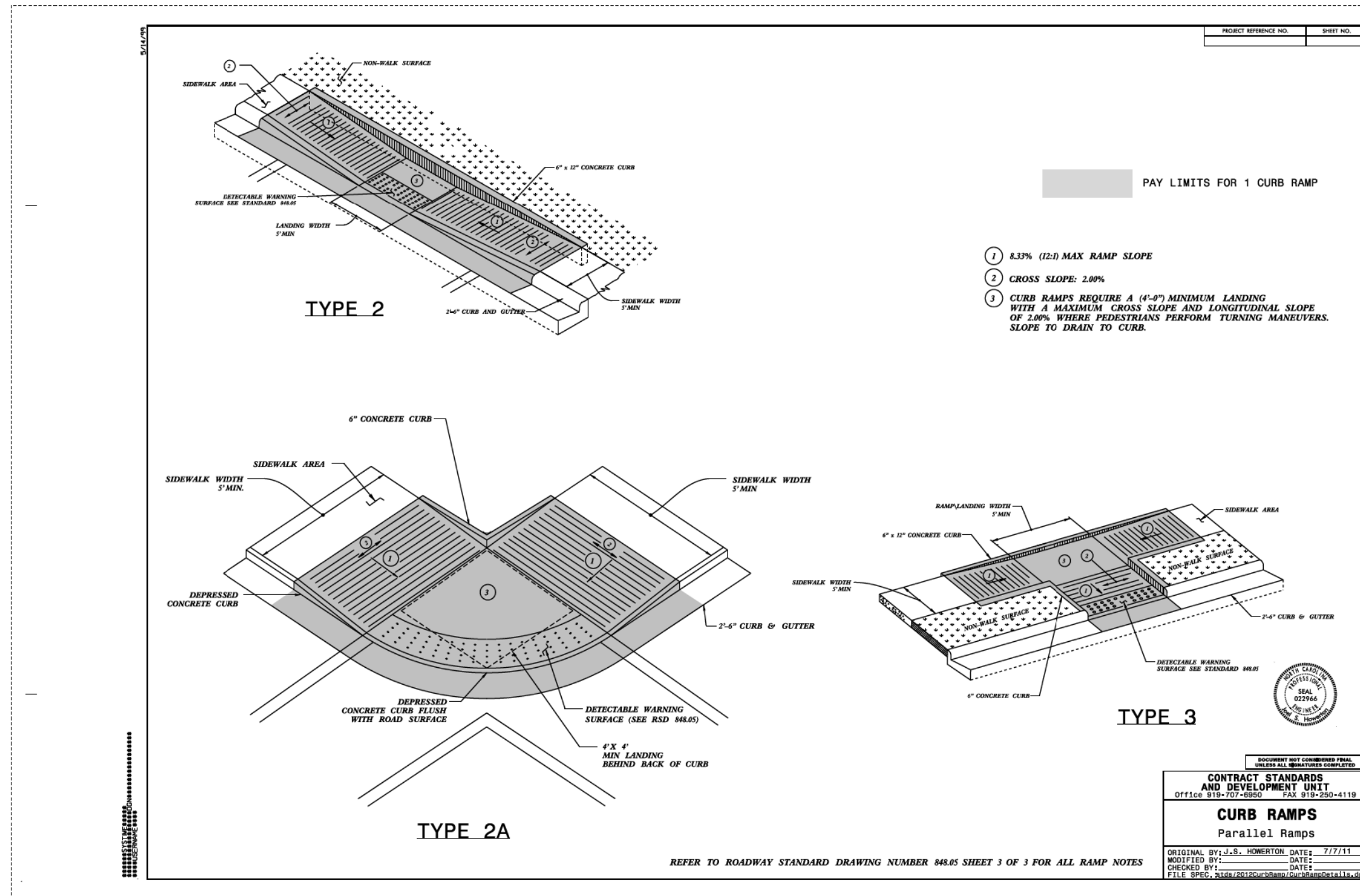
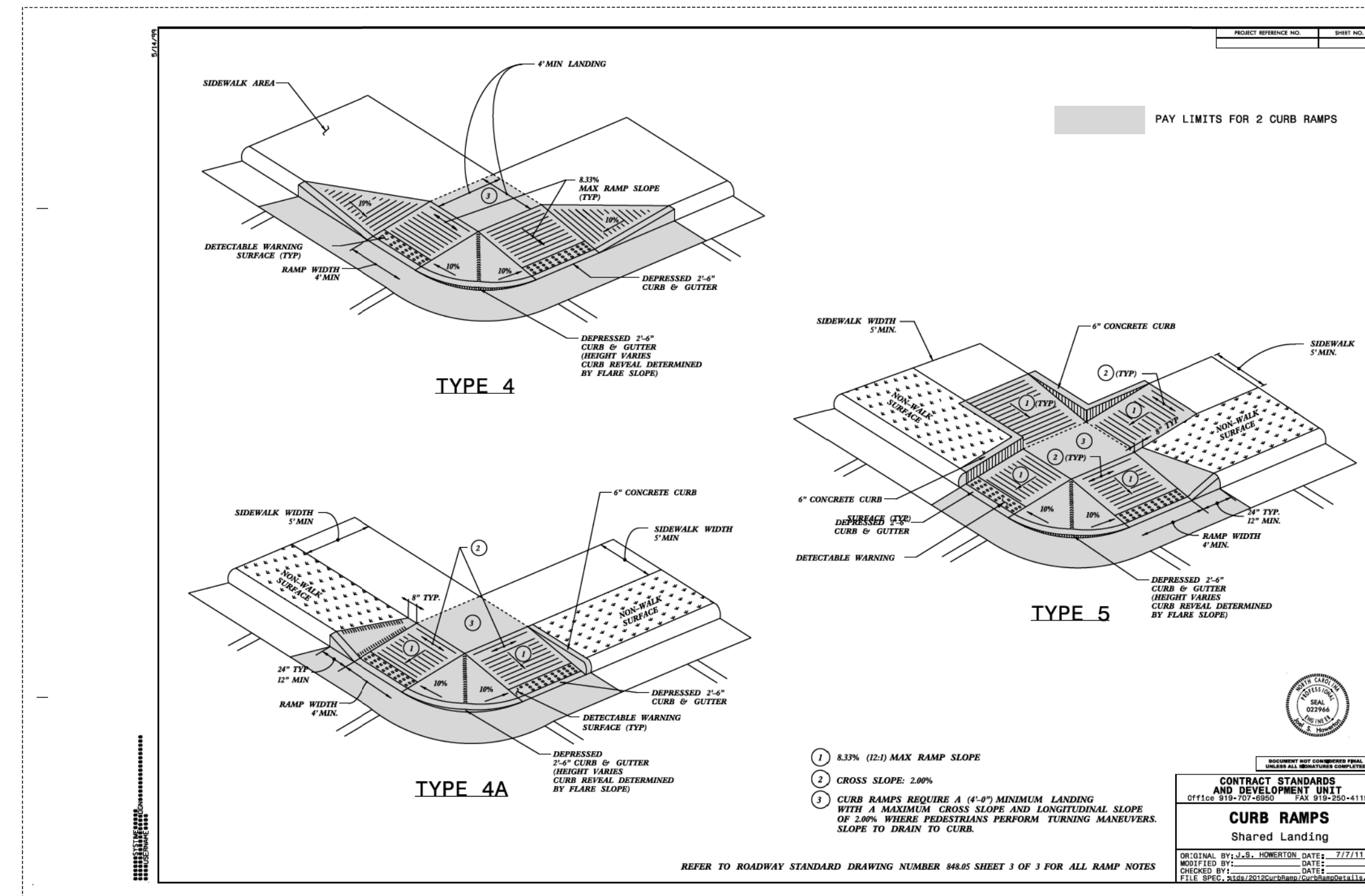
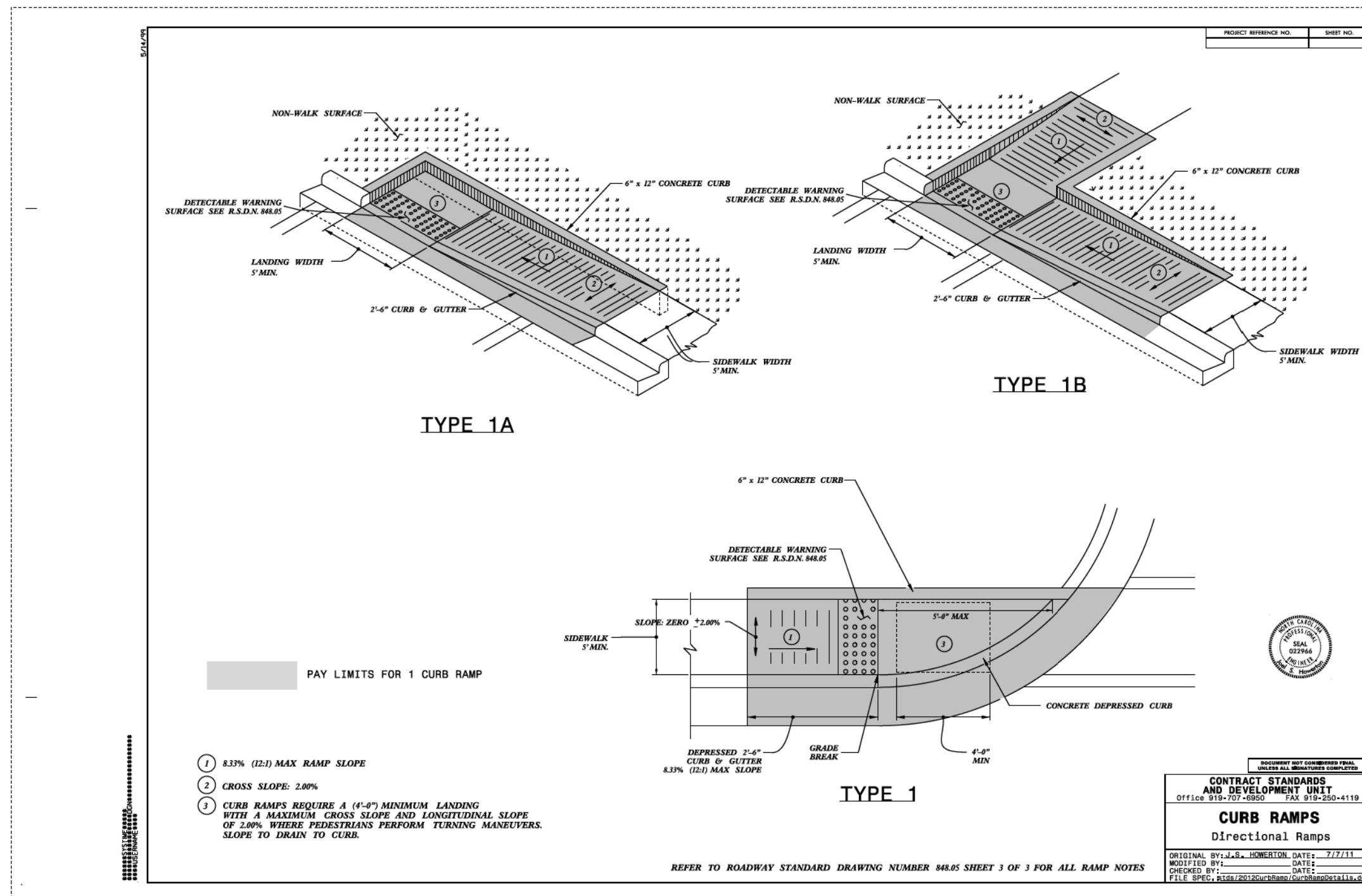
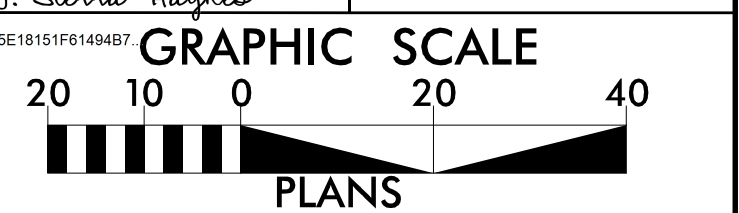

LOCATION: CHEROKEE, SWAIN COUNTY

- SITE 26 - BUS. 441 (CASINO TRAIL) AND FRONTIER MOTOR LODGE**
- SITE 27 - BUS. 441 (CASINO TRAIL) AND DON LAMBERT ROAD**
- SITE 28 - BUS. 441 (CASINO TRAIL) AND MARY LAMBERT FARM ROAD**
- SITE 29 - BUS. 441 (CASINO TRAIL) AND PIZZA HUT**
- SITE 30 - BUS. 441 (CASINO TRAIL) AND PHARMACY**
- SITE 31 - BUS. 441 (CASINO TRAIL) AND MCDONALDS**
- SITE 32 - US 441 (TSALI BLVD.) AND PETERS PANCAKES**
- SITE 33 - US 441 (TSALI BLVD.) AND BP STATION**
- SITE 34 - US 441 (TSALI BLVD.) AND PINK MOTEL (SOUTH)**
- SITE 35 - US 441 (TSALI BLVD.) AND SUPER 8**
- SITE 36 - US 441 (TSALI BLVD.) AND DRAMA RD. (MARKET LANE)**



DOCUMENT NOT CONSIDERED FINAL UNLESS ALL SIGNATURES COMPLETED

R/W SHEET NO. ROADWAY DESIGN ENGINEER




- NOTES:
- CONSTRUCT THE RAMP SURFACE TO BE STABLE, FIRM, AND SLIP RESISTANT. CONSTRUCT THE CURB RAMP TYPE AS SHOWN IN THE PAVEMENT MARKING PLANS OR AS DIRECTED BY THE ENGINEER.
 - LOCATE CURB RAMPS AND PLACE PEDESTRIAN CROSSWALK MARKINGS AS SHOWN IN THE PAVEMENT MARKING PLANS. WHEN FIELD ADJUSTMENTS REQUIRE MOVING CURB RAMPS OR MARKINGS AS SHOWN, CONTACT THE SIGNING AND DELINEATION UNIT OR LOCATE AS DIRECTED BY THE ENGINEER.
 - COORDINATE THE CURB RAMP AND THE PEDESTRIAN CROSSWALK MARKINGS SO A 4'x4' CLEAR SPACE AT THE BASE OF THE CURB RAMP WILL FALL WITHIN THE PEDESTRIAN CROSSWALK LINES.
 - SET BACK DISTANCE FROM INSIDE CROSSWALK MARKING TO NEAREST EDGE OF TRAVEL LANE IS 4' MINIMUM.
 - REFER TO THE PAVEMENT MARKING PLANS FOR STOP BAR LOCATIONS AT SIGNALIZED INTERSECTIONS. IF A PAVEMENT MARKING PLAN IS NOT PROVIDED, CONTACT THE SIGNAL DESIGN SECTION FOR THE STOP BAR LOCATIONS OR LOCATE AS DIRECTED BY THE ENGINEER.
 - TERMINATE PARKING A MINIMUM OF 20' BACK OF A PEDESTRIAN CROSSWALK.
 - CONSTRUCT CURB RAMPS A MINIMUM OF 4' WIDE.
 - CONSTRUCT THE RUNNING SLOPE OF THE RAMP 8.33% MAXIMUM.
 - ALLOWABLE CROSS SLOPE ON SIDEWALKS AND CURB RAMPS WILL BE 2% MAXIMUM.
 - CONSTRUCT THE SIDE FLARE SLOPE A MAXIMUM OF 10% MEASURED ALONG THE CURB LINE.
 - CONSTRUCT THE COUNTER SLOPE OF THE GUTTER OR STREET AT THE BASE OF THE CURB RAMP A MAXIMUM OF 5% AND MAINTAIN A SMOOTH TRANSITION.
 - CONSTRUCT LANDINGS FOR SIDEWALK A MINIMUM OF 4'x4' WITH A MAXIMUM SLOPE OF 2% IN ANY DIRECTION. CONSTRUCT LANDINGS FOR MEDIAN ISLANDS A MINIMUM OF 5'x5' WITH A MAXIMUM SLOPE OF 2% IN ANY DIRECTION.
 - TO USE A MEDIAN ISLAND AS A PEDESTRIAN REFUGE AREA, MEDIAN ISLANDS WILL BE A MINIMUM OF 6' WIDE. CONSTRUCT MEDIAN ISLANDS TO PROVIDE PASSAGE OVER OR THROUGH THE ISLAND.
 - SMALL CHANNELIZATION ISLANDS THAT CAN NOT PROVIDE A 5'x5' LANDING AT THE TOP OF A RAMPS, WILL BE CUT THROUGH LEVEL WITH THE SURFACE STREET.
 - CURB RAMPS WITH RETURNED CURBS MAY BE USED ONLY WHERE PEDESTRIANS WOULD NOT NORMALLY WALK ACROSS THE RAMP. THE ADJACENT SURFACE IS PLANTING OR OTHER NON-WALKING SURFACE OR THE SIDE APPROACH IS SUBSTANTIALLY OBSTRUCTED.
 - PLACE A 1/2" EXPANSION JOINT WHERE THE CONCRETE CURB RAMP JOINS THE CURB AS SHOWN IN ROADWAY STANDARD DRAWING 848.01
 - PLACE ALL PEDESTRIAN PUSH BUTTON ACTUATORS AND CROSSING SIGNALS AS SHOWN IN THE PLANS OR AS SHOWN IN THE MUTCD.
 - CURB RAMPS THROUGH MEDIAN ISLANDS, SINGLE RAMPS AT DUAL CROSSWALKS OR LIMITED R/W SITUATIONS, WILL BE HANDLED BY SPECIAL DETAILS. CONTACT THE CONTRACT STANDARDS AND DEVELOPMENT UNIT FOR THE DETAILS OR FOR A SPECIAL DESIGN.

STATE OF NORTH CAROLINA
 DEPT. OF TRANSPORTATION
 DIVISION OF HIGHWAYS
 RALEIGH, N.C.

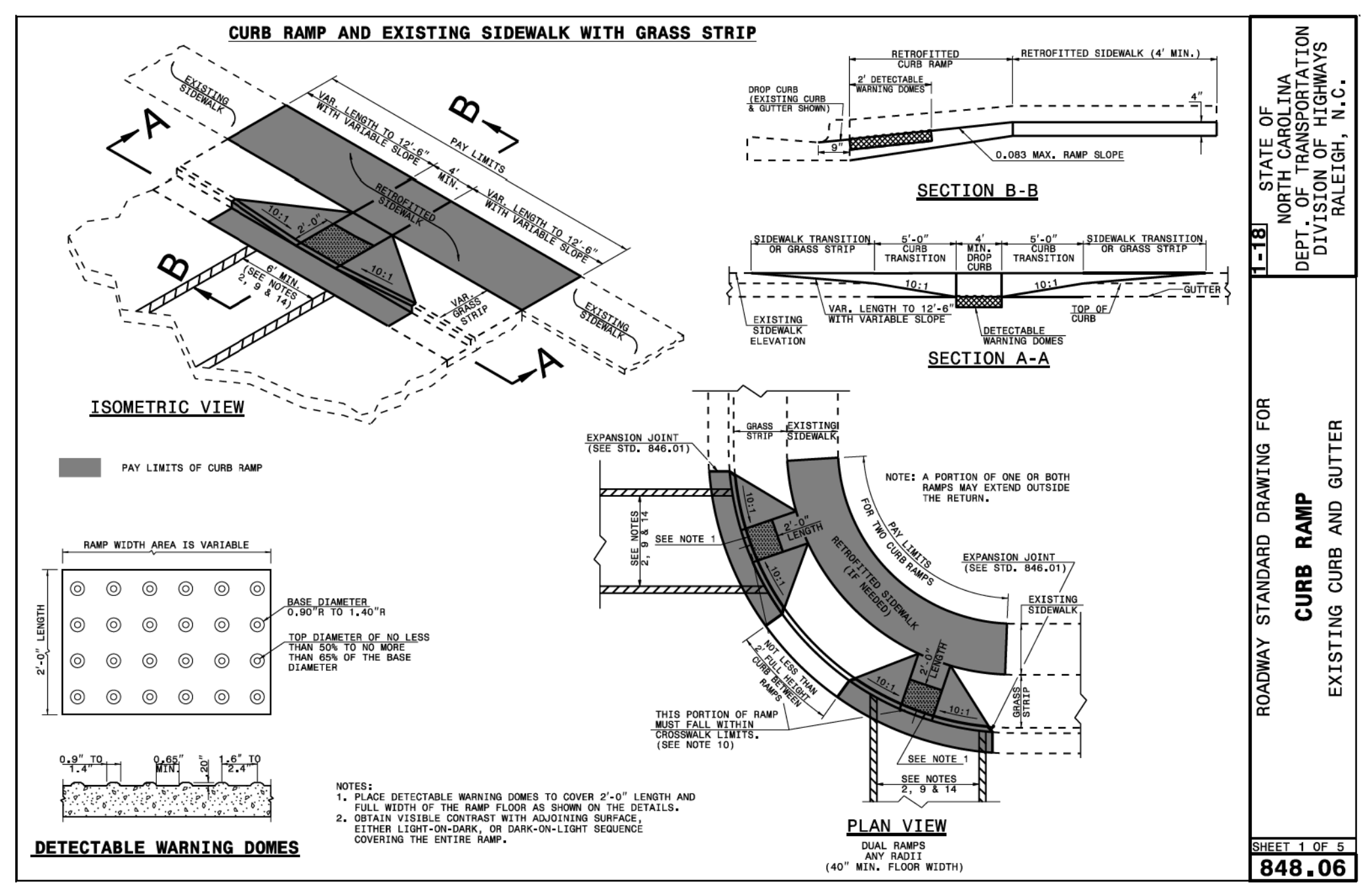
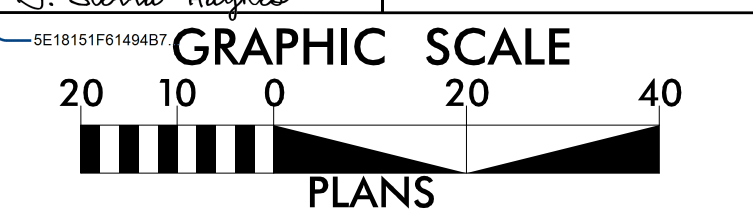
ROADWAY STANDARD DRAWING FOR
CURB RAMPS
 NOTES

SHEET 3 OF 3
848.05

**DOCUMENT NOT CONSIDERED FINAL
 UNLESS ALL SIGNATURES COMPLETED**



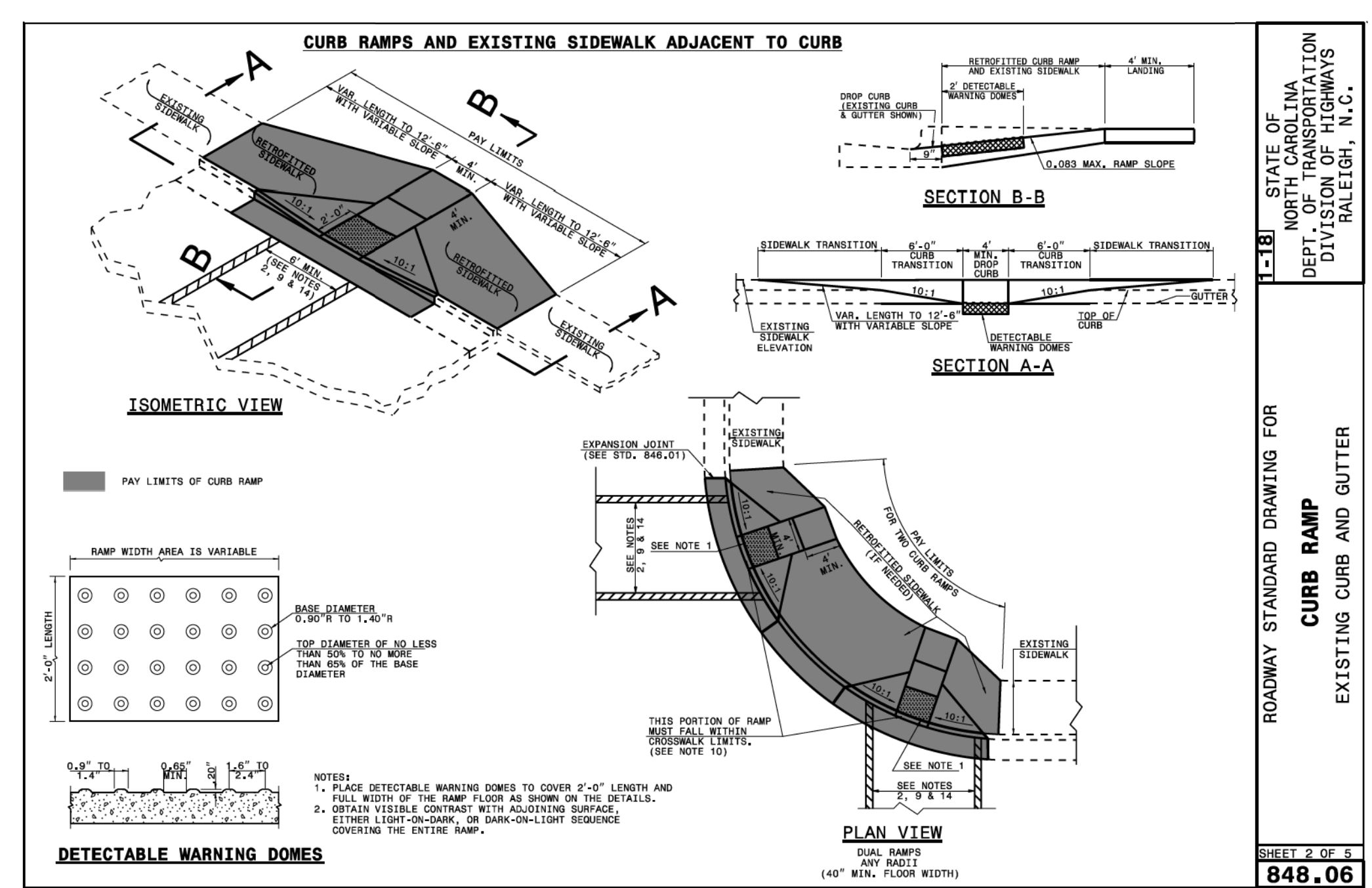
12/7/2021



STATE OF NORTH CAROLINA DEPARTMENT OF TRANSPORTATION DIVISION OF HIGHWAYS RALEIGH, N.C.

ROADWAY STANDARD DRAWING FOR
CURB RAMP
 EXISTING CURB AND GUTTER

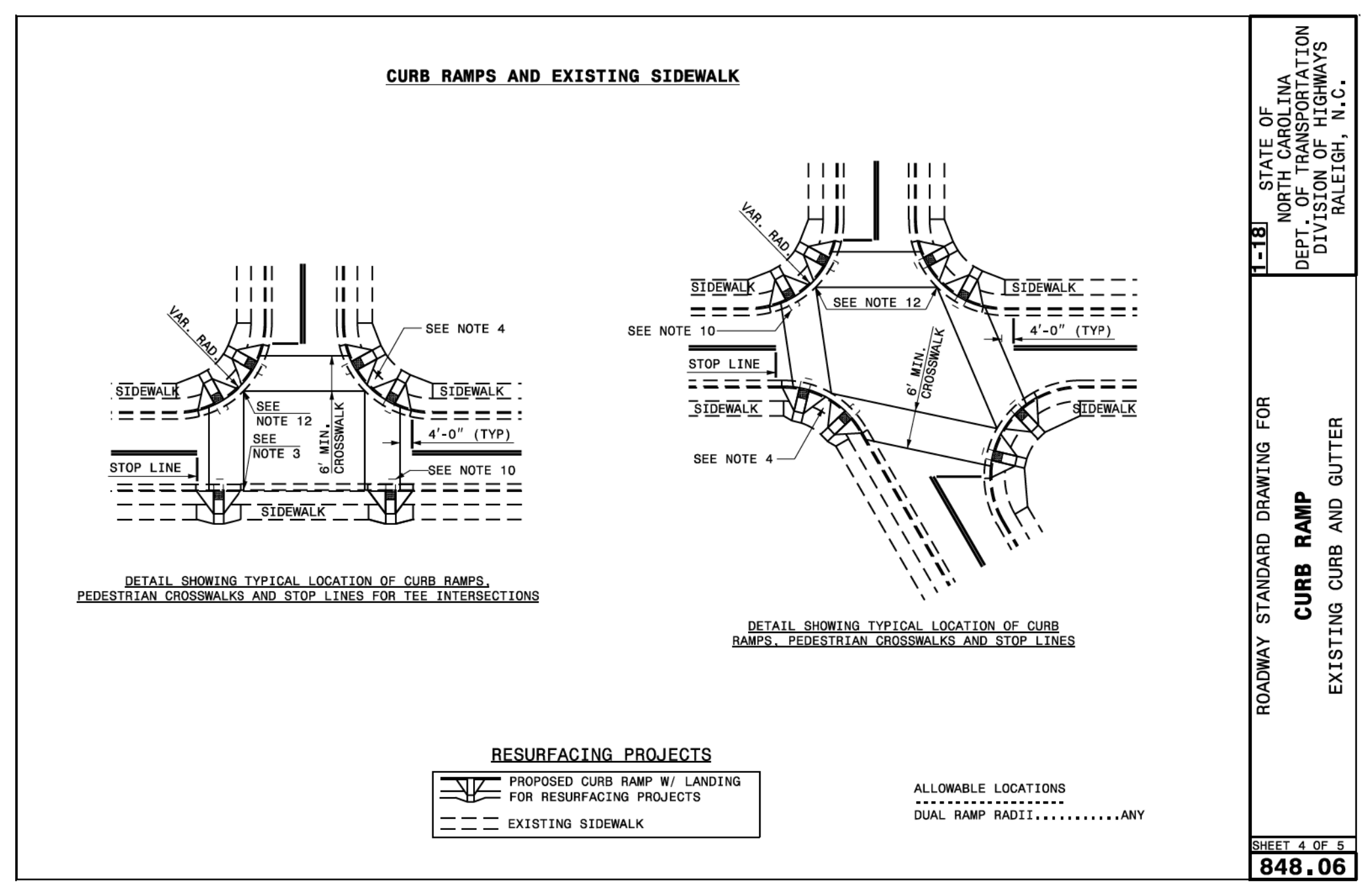
SHEET 1 OF 5
848.06



STATE OF NORTH CAROLINA DEPARTMENT OF TRANSPORTATION DIVISION OF HIGHWAYS RALEIGH, N.C.

ROADWAY STANDARD DRAWING FOR
CURB RAMP
 EXISTING CURB AND GUTTER

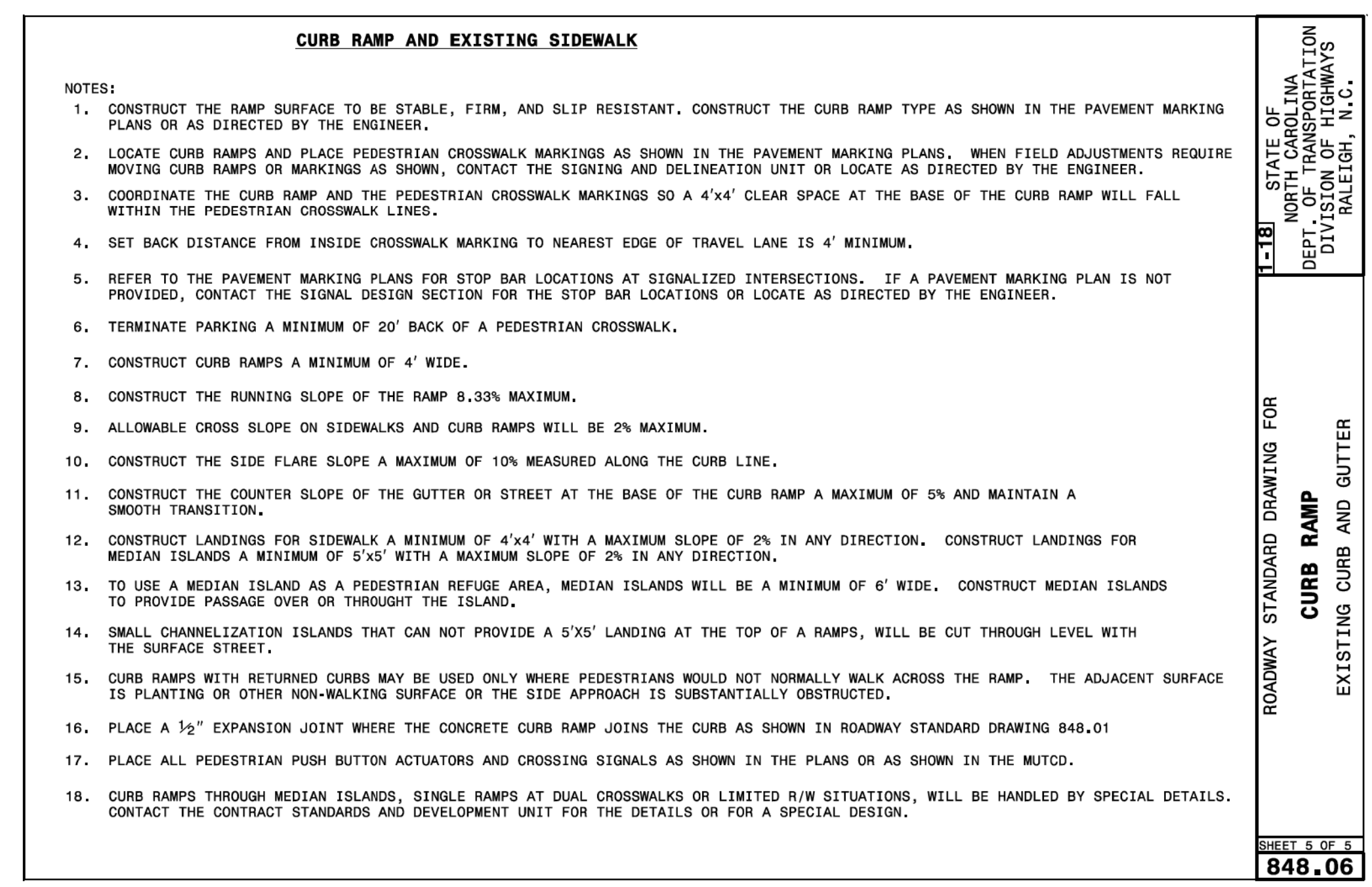
SHEET 2 OF 5
848.06



STATE OF NORTH CAROLINA DEPARTMENT OF TRANSPORTATION DIVISION OF HIGHWAYS RALEIGH, N.C.

ROADWAY STANDARD DRAWING FOR
CURB RAMP
 EXISTING CURB AND GUTTER

SHEET 4 OF 5
848.06



STATE OF NORTH CAROLINA DEPARTMENT OF TRANSPORTATION DIVISION OF HIGHWAYS RALEIGH, N.C.

ROADWAY STANDARD DRAWING FOR
CURB RAMP
 EXISTING CURB AND GUTTER

SHEET 5 OF 5
848.06

PLAN SHEETS FOR HAYWOOD COUNTY

wsp 1001 MOREHEAD SQUARE DRIVE
SUITE 610
CHARLOTTE, NC 28203
NC LIC. NO. F-0165

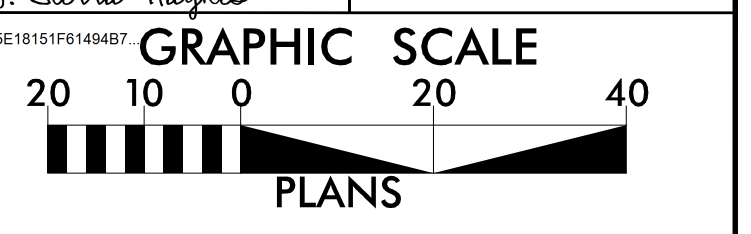
**DOCUMENT NOT CONSIDERED FINAL
UNLESS ALL SIGNATURES COMPLETED**

PROJECT REFERENCE NO. R-5794F	SHEET NO. 4
---	-----------------------

R/W SHEET NO.

ROADWAY DESIGN ENGINEER

12/17/2021




SITE 1 - NC 110 (PISGAH DRIVE) AND CHARLES STREET



SITE 2 - NC 110 (PISGAH DRIVE) AND ANNE STREET



SITE 3 - NC 110 (PISGAH DRIVE) AND NORTH STREET



SITE 4 - NC 110 (PISGAH DRIVE) AND WESLEY STREET




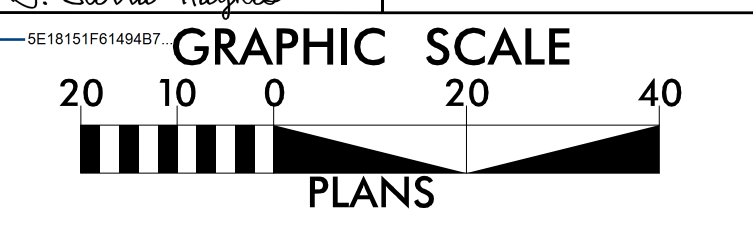
SEE SHEETS 2C-1 & 2C-2 FOR CURB RAMP DETAILS

PLAN SHEETS FOR HAYWOOD COUNTY

wsp 1001 MOREHEAD SQUARE DRIVE
SUITE 610
CHARLOTTE, NC 28203
NC LIC. NO. F-0165

**DOCUMENT NOT CONSIDERED FINAL
UNLESS ALL SIGNATURES COMPLETED**

PROJECT REFERENCE NO. R-5794F	SHEET NO. 5
RW SHEET NO.	
ROADWAY DESIGN ENGINEER	
	
12/17/2021	



SITE 5 - NC 110 (PISGAH DRIVE) AND HIGHLAND STREET



SITE 6 - NC 110 (PISGAH DRIVE) AND POPLAR STREET



SITE 7 - NC 110 (PISGAH DRIVE) AND AXLEY STREET



SEE SHEETS 2C-1 & 2C-2 FOR CURB RAMP DETAILS

PLAN SHEETS FOR HAYWOOD COUNTY

wsp 1001 MOREHEAD SQUARE DRIVE
SUITE 610
CHARLOTTE, NC 28203
NC LIC. NO. F-0165

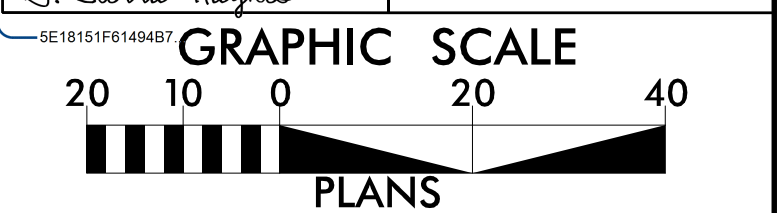
DOCUMENT NOT CONSIDERED FINAL
UNLESS ALL SIGNATURES COMPLETED

PROJECT REFERENCE NO. R-5794F	SHEET NO. 6
---	-----------------------

ROADWAY DESIGN ENGINEER

SEAL
039867
SIERRA HAYNES

Sierra Haynes 12/17/2021



SITE 8 - US 19 (SOCO RD.) AND TUBE WORLD CROSSWALK



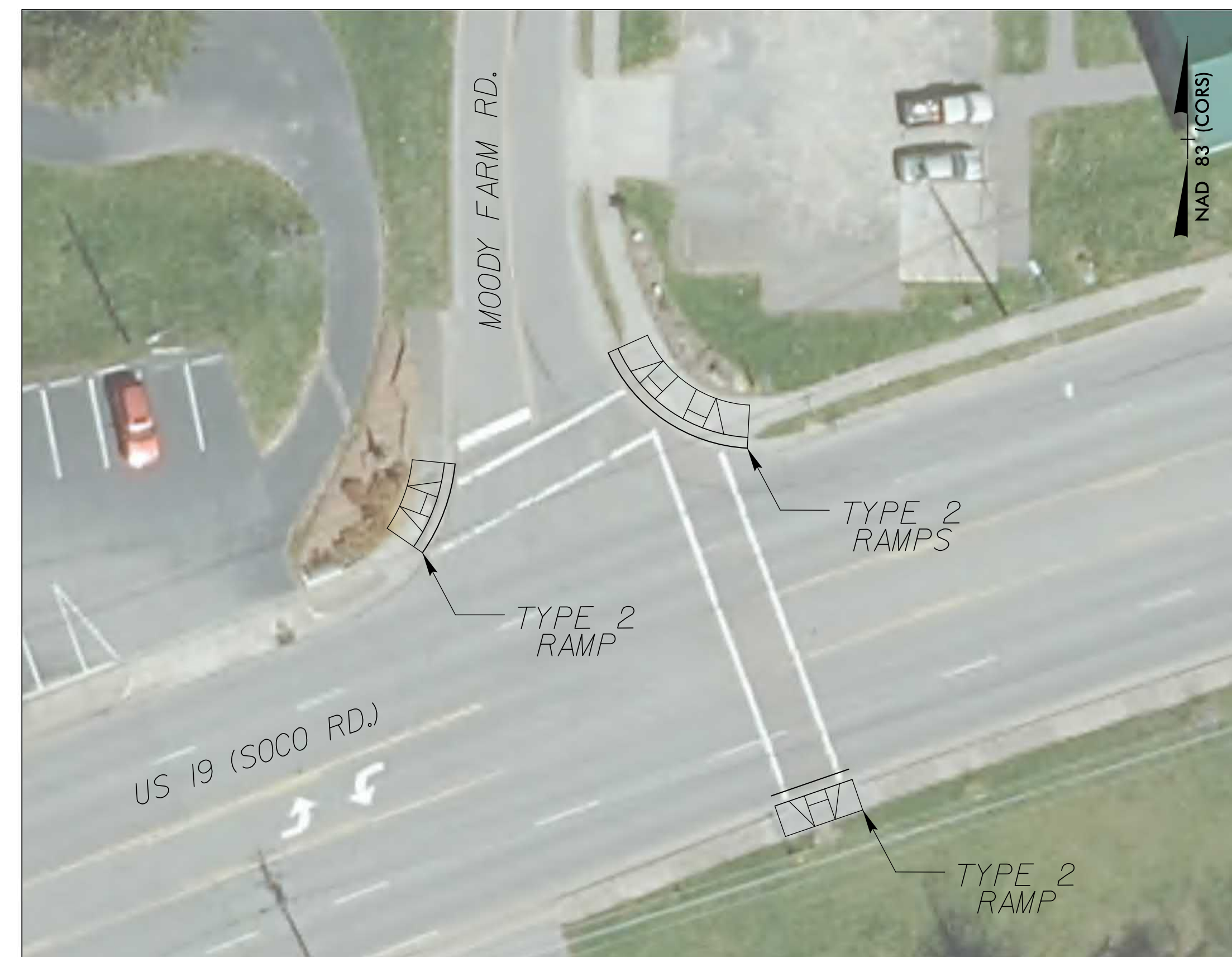
SITE 9 - US 19 (SOCO RD.) AND FESTIVAL GROUNDS CROSSWALK



SITE 10 - US 19 (SOCO RD.) AND MOONSHINE GRILL CROSSWALK



SITE 11 - US 19 (SOCO RD.) AND SR 1307 (MOODY FARM ROAD (WEST))



SEE SHEETS 2C-1 & 2C-2 FOR CURB RAMP DETAILS

PLAN SHEETS FOR HAYWOOD COUNTY

wsp 1001 MOREHEAD SQUARE DRIVE
SUITE 610
CHARLOTTE, NC 28203
NC LIC. NO. F-0165

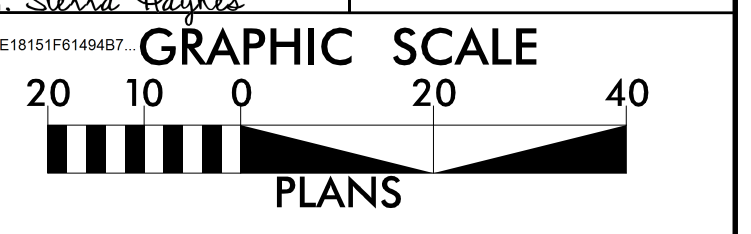
**DOCUMENT NOT CONSIDERED FINAL
UNLESS ALL SIGNATURES COMPLETED**

PROJECT REFERENCE NO. R-5794F	SHEET NO. 7
---	-----------------------

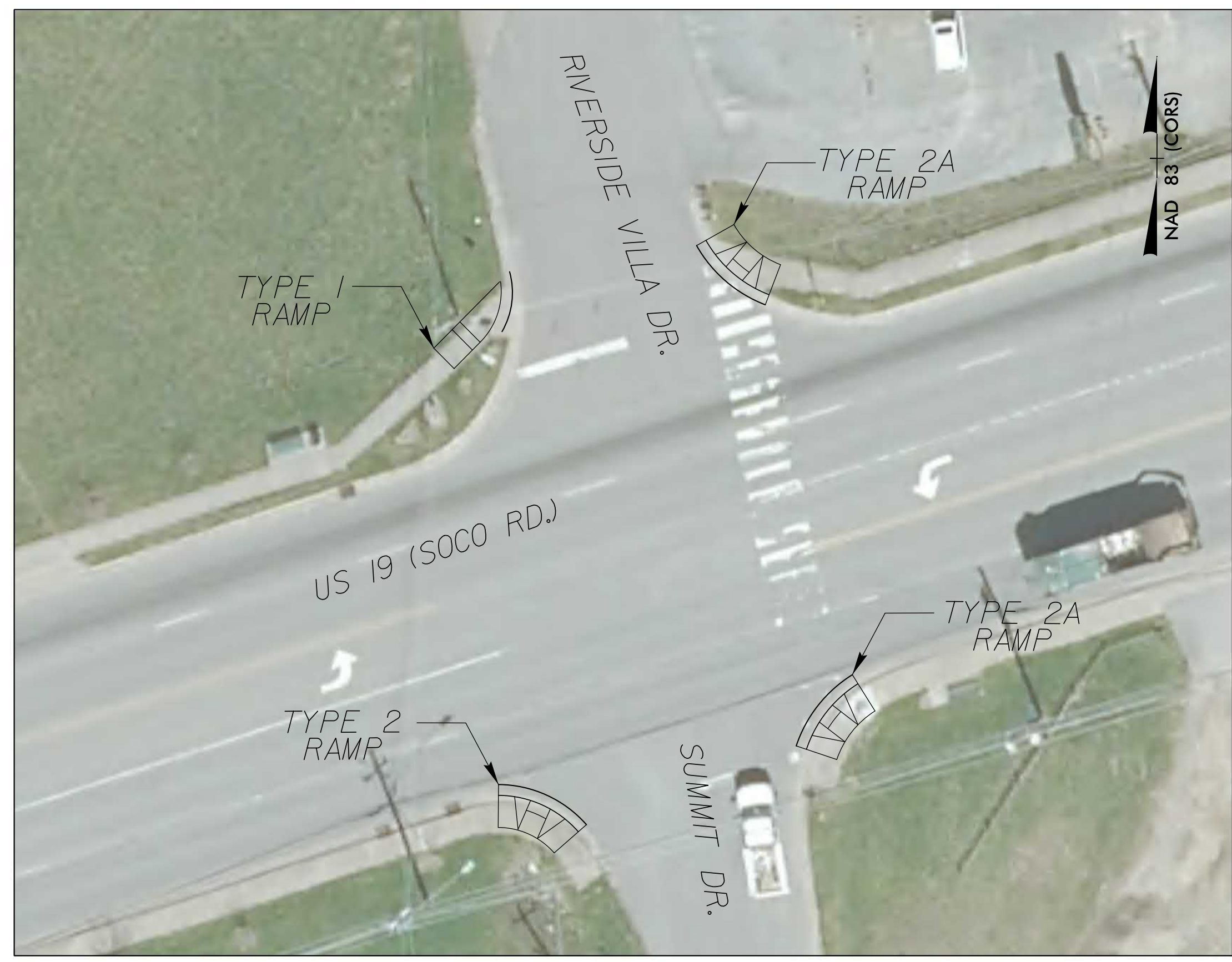
R/W SHEET NO.

ROADWAY DESIGN ENGINEER

DocuSigned by:
Sierra Haynes
12/17/2021



SITE 12 - US 19 (SOCO RD.) AND SUMMIT DRIVE & RIVERSIDE VILLA DRIVE



SITE 13 - US 19 (SOCO RD.) AND HEMLOCK LOOP



SITE 14 - US 19 (SOCO RD.) AND HOLLAND DRIVE



SITE 15 - US 19 (SOCO RD.) AND DRIFTWOOD LOOP




SEE SHEETS 2C-1 & 2C-2 FOR CURB RAMP DETAILS

8/17/19

PLAN SHEETS FOR HAYWOOD COUNTY

wsp 1001 MOREHEAD SQUARE DRIVE
SUITE 610
CHARLOTTE, NC 28203
NC LIC. NO. F-0165

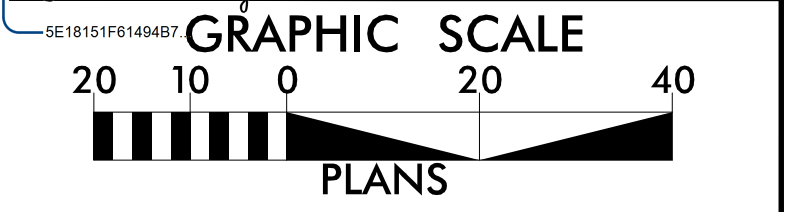
PROJECT REFERENCE NO. R-5794F	SHEET NO. 8
RW SHEET NO.	
ROADWAY DESIGN ENGINEER	
	
12/17/2021	

**DOCUMENT NOT CONSIDERED FINAL
UNLESS ALL SIGNATURES COMPLETED**


SITE 16 - US 19 (SOCO RD.) AND SR 1307 (MOODY FARM ROAD (EAST))



SITE 17 - US 19 (SOCO RD.) AND SR 1208 (CARDINAL DRIVE)



SITE 18 - US 19 (SOCO RD.) AND SR 1308 (TEAGUES LOOP)



SEE SHEETS 2C-1 & 2C-2 FOR CURB RAMP DETAILS

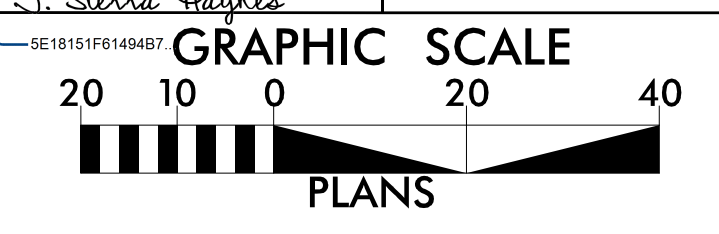
12/16/2021 T:\1883560-03\1883560-03\1883560-03\Roadway\Proj\2019\2019 R-5794F District 2\Haywood_PSH8.dgn

PLAN SHEETS FOR JACKSON COUNTY

wsp 1001 MOREHEAD SQUARE DRIVE
SUITE 610
CHARLOTTE, NC 28203
NC LIC. NO. F-0165

**DOCUMENT NOT CONSIDERED FINAL
UNLESS ALL SIGNATURES COMPLETED**

PROJECT REFERENCE NO. R-5794F	SHEET NO. 9
RW SHEET NO.	
ROADWAY DESIGN ENGINEER	



SITE 19 - GRINDSTAFF COVE ROAD AND 2000' FROM BUS.23



SITE 20 - GRINDSTAFF COVE ROAD AND DILLSBORO ROAD



SITE 21 - GRINDSTAFF COVE ROAD AND MUNICIPAL DRIVE



SEE SHEETS 2C-1 & 2C-2 FOR CURB RAMP DETAILS


PLAN SHEETS FOR JACKSON COUNTY

wsp 1001 MOREHEAD SQUARE DRIVE
 SUITE 610
 CHARLOTTE, NC 28203
 NC LIC. NO. F-0165

**DOCUMENT NOT CONSIDERED FINAL
 UNLESS ALL SIGNATURES COMPLETED**

PROJECT REFERENCE NO. R-5794F	SHEET NO. 10
RW SHEET NO.	
ROADWAY DESIGN ENGINEER	
GRAPHIC SCALE 20 10 0 20 40 PLANS	

SITE 22 - GRINDSTAFF COVE ROAD AND CENTRAL STREET



SITE 23 - GRINDSTAFF COVE ROAD BRIDGE OVER SCOTT CREEK



SEE SHEETS 2C-1 & 2C-2 FOR CURB RAMP DETAILS


PLAN SHEETS FOR SWAIN COUNTY

wsp 1001 MOREHEAD SQUARE DRIVE
SUITE 610
CHARLOTTE, NC 28203
NC LIC. NO. F-0165

**DOCUMENT NOT CONSIDERED FINAL
UNLESS ALL SIGNATURES COMPLETED**

PROJECT REFERENCE NO. R-5794F	SHEET NO. 11
RW SHEET NO.	
ROADWAY DESIGN ENGINEER	

SITE 24 - EVERETT STREET AND FRY STREET



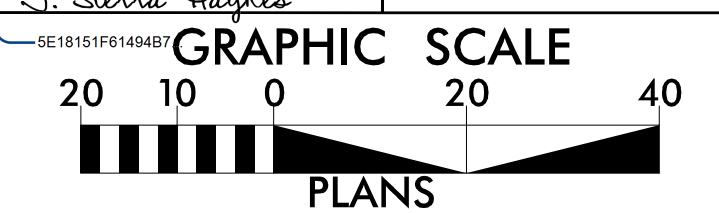
SITE 25 - EVERETT STREET AND MITCHELL STREET



SITE 26 - BUS.44I (CASINO TRAIL) AND FRONTIER MOTOR LODGE



SITE 27 - BUS.44I (CASINO TRAIL) AND DON LAMBERT ROAD



SEE SHEETS 2C-1 & 2C-2 FOR CURB RAMP DETAILS

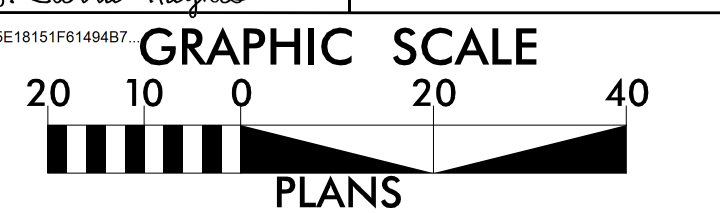
8/17/19

PLAN SHEETS FOR SWAIN COUNTY

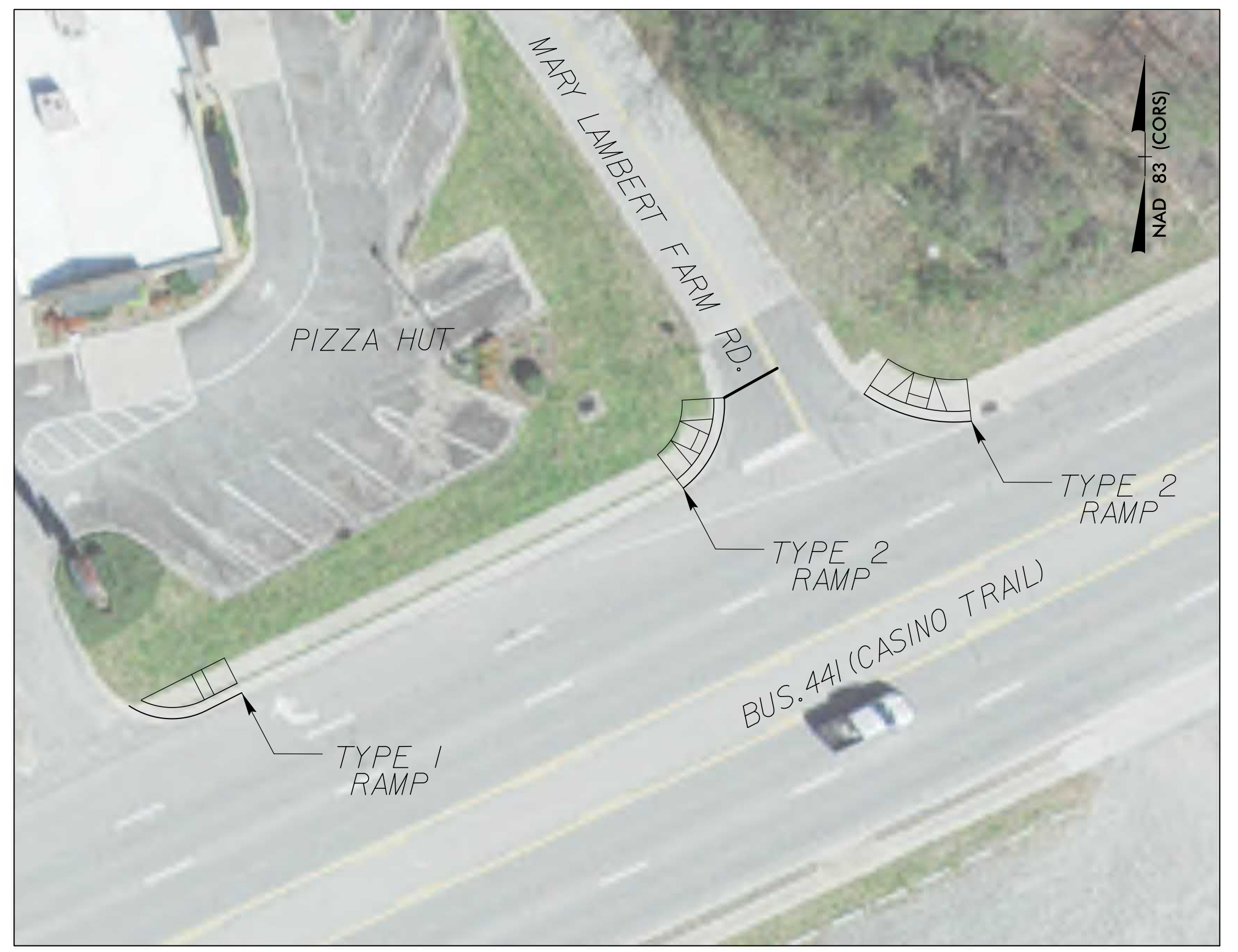
wsp 1001 MOREHEAD SQUARE DRIVE
 SUITE 610
 CHARLOTTE, NC 28203
 NC LIC. NO. F-0165

**DOCUMENT NOT CONSIDERED FINAL
 UNLESS ALL SIGNATURES COMPLETED**

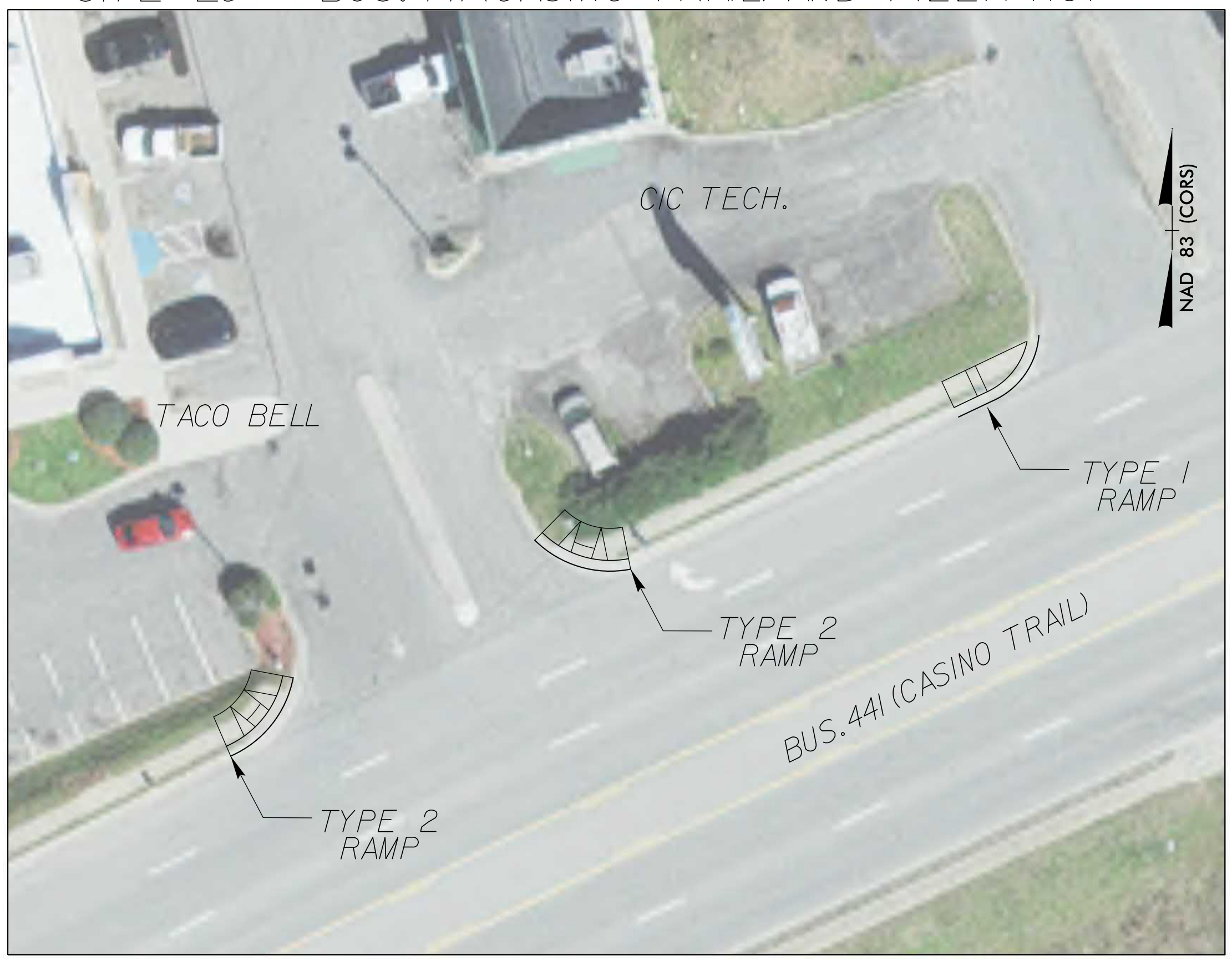
PROJECT REFERENCE NO. R-5794F	SHEET NO. 12
RW SHEET NO.	
ROADWAY DESIGN ENGINEER	



SITE 28 - BUS.44I (CASINO TRAIL) AND MARY LAMBERT FARM ROAD



SITE 29 - BUS.44I (CASINO TRAIL) AND PIZZA HUT



SITE 30 - BUS.44I (CASINO TRAIL) AND PHARMACY



SITE 31 - BUS.44I (CASINO TRAIL) AND MCDONALDS




SEE SHEETS 2C-1 & 2C-2 FOR CURB RAMP DETAILS

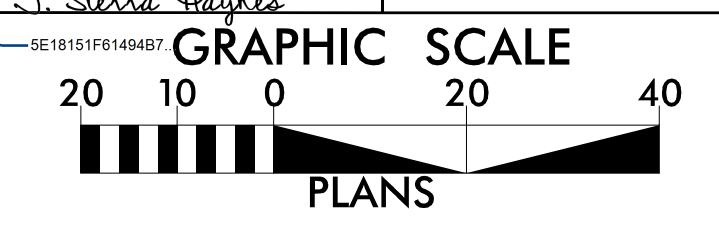
12/16/2021
 T:\1883500-03\1883500-03\Roadway\Proj\2019\2019 R-5794F District 2\Swain_PSH12.dgn
 cold

PLAN SHEETS FOR SWAIN COUNTY

wsp 1001 MOREHEAD SQUARE DRIVE
SUITE 610
CHARLOTTE, NC 28203
NC LIC. NO. F-0165

**DOCUMENT NOT CONSIDERED FINAL
UNLESS ALL SIGNATURES COMPLETED**

PROJECT REFERENCE NO. R-5794F	SHEET NO. 13
RW SHEET NO.	
ROADWAY DESIGN ENGINEER	
	
DocuSign <i>Sierra Haynes</i>	12/17/2021



SITE 32 - US 441 (TSALI BLVD.) AND PETERS PANCAKES



SITE 33 - US 441 (TSALI BLVD.) AND BP STATION



SITE 34 - US 441 (TSALI BLVD.) AND PINK MOTEL (SOUTH)



SEE SHEETS 2C-1 & 2C-2 FOR CURB RAMP DETAILS

8/17/99

PLAN SHEETS FOR SWAIN COUNTY

wsp 1001 MOREHEAD SQUARE DRIVE
SUITE 610
CHARLOTTE, NC 28203
NC LIC. NO. F-0165

PROJECT REFERENCE NO.	SHEET NO.
R-5794F	14

**DOCUMENT NOT CONSIDERED FINAL
UNLESS ALL SIGNATURES COMPLETED**


R/W SHEET NO.

ROADWAY DESIGN ENGINEER

SEAL
039867
SIERRA HAYNES
ENGINEER
NORTH CAROLINA


DocuSign
Sierra Haynes 12/17/2021

SITE 35 - US 441 (TSALI BLVD.) AND SUPER 8



SITE 36 - US 441 (TSALI BLVD.) AND DRAMA RD. (MARKET LANE)

NOTE: NO PEDESTRAIN SIGNAL IN THE NORTHWEST CORNER



GRAPHIC SCALE
20 10 0 20 40
PLANS

SEE SHEETS 2C-1 & 2C-2 FOR CURB RAMP DETAILS

12/16/2021
T:\1883600-03\1883600-03\1883600-03\Roadway\Proj\2019\2019 R-5794F District 2\Swain_PSH14.dgn
cald